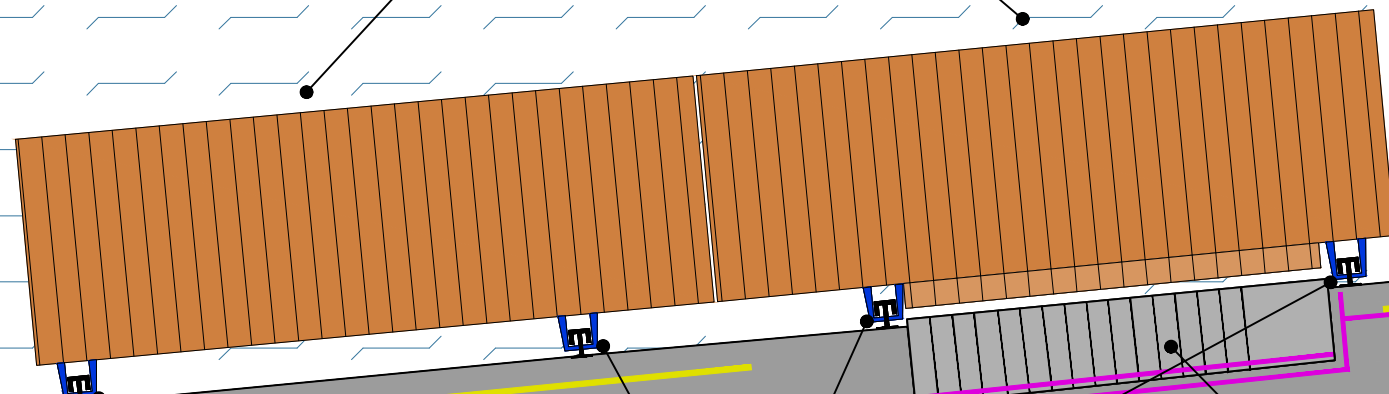




Standard Duty Pontoon



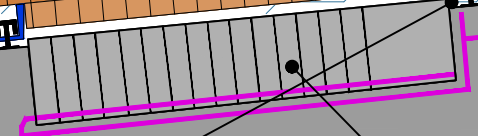
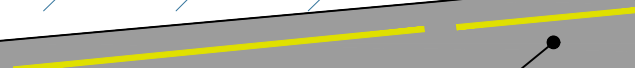
Existing Ladder



Existing 254mm H Piles

Existing Steps To Pontoon

Existing Toe-Rails



Legend:

Note:
All coordinates to ITM and Malin Head Datum

Note:
All coordinates to ITM and Malin Head Datum

Rev.	Date	By	Description
-	-	-	-
-	-	-	-
-	-	-	-
-	-	-	-

Project: Schull Pontoon		Scales: 1:100 (A3)		Drawing No: WC-26-011-04	
Title: Plan Layout - Existing Pontoon		Designed: -	Checked: SS	Approved: -	Date: June 2026
Drawn: SOL	Surveyed: SOL	Revision: -			



CORK COUNTY COUNCIL
Community Tourism and
Rural Development
Nicola Radley
Director of Services,

© Tailte Éireann Surveying data reproduced under Licence number CYAL50445129
Unauthorised reproduction infringes Tailte Éireann and Government of Ireland copyright.

Sheet Size - A3

File Path: s:\projects\2026\wc (west cork)\011 schull small pontoon - upgrade works under dam